




CSI: Bernert-Tanner Subwatershed

Clackamas County, Oregon

Legend

-  Creeks
-  Drainage Basins
-  West Linn City Limits

0 0.125 0.25 0.5 Miles



Air Photo: Summer 2009

Tanner Creek

Salamo Creek
Drains into Tanner Creek

Bernert Creek

Willamette River

STREAM_MISC\BERNERTANDTANNERCREKS_PHOTO_201010.MXD
AHA | 10-15-2010

This product is for informational purposes and may not have been prepared for, or be suitable for legal, engineering, or surveying purposes. Users of this information should review or consult the primary data and information sources to ascertain the usability of the information.

